

RIDGID[®]

**Test Equipment
Depot**
1-800-517-8431

99 Washington Street
Melrose, MA 02176
Phone 781-665-1400
Toll Free 1-800-517-8431

Visit us at www.TestEquipmentDepot.com

NaviTrack[™]

Locate with Confidence
Use NaviTrack Before You Dig



Discover NaviTrack's Advantages And Work With Confidence.

NaviTrack navigates you to the location of underground pipes quickly and easily. It tracks energized lines and utilities with ease.

Features	NaviTrack	Conventional Locators
Antennas	6	2-3
Search Function	Yes	No
Map Function	Yes	No
Gain Control	Auto	Manual
Depth Reading	Continuous	Push Button
Background Noise Reduction	Yes	No
Standard Frequencies	25	2-4



The Key Is NaviTrack's 6-Antenna Technology

Unlike conventional locators, NaviTrack has 6 multi-directional antennas. These antennas, when combined with sophisticated software, make locating incredibly easy.

- Reduces Misleading Signals
- No "Nulls"
- No "False Peaks"
- No Special Instructions On How To Hold Locator
- Approach Target From Any Direction

"Absolutely fantastic! Locating was the most feared piece of equipment. Now everybody on our staff is going to be able to locate."

*Bill Schwandt of Ryan's Modern Sewer Cleaning
Grand Rapids, Michigan*

Make Locating Easy!

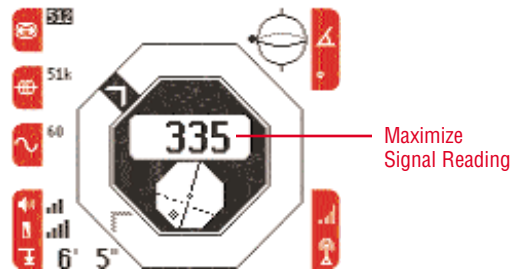
NaviTrack utilizes two different locating functions to guide you quickly and easily to the target.

To Perform A Locate –

1. Simply power up the NaviTrack and move toward the target by maximizing the signal using the Search Function.



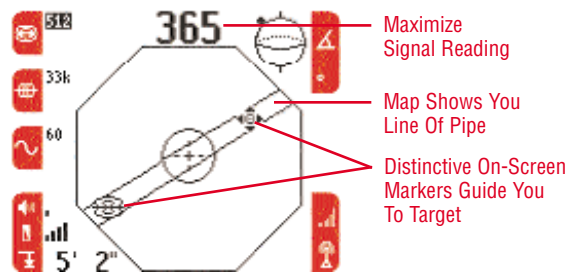
SEARCH FUNCTION



2. Verify the location by switching to the Map Function with the push of a button.



MAP FUNCTION



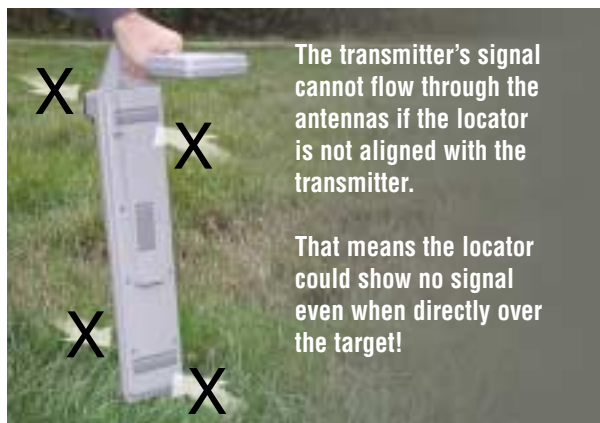
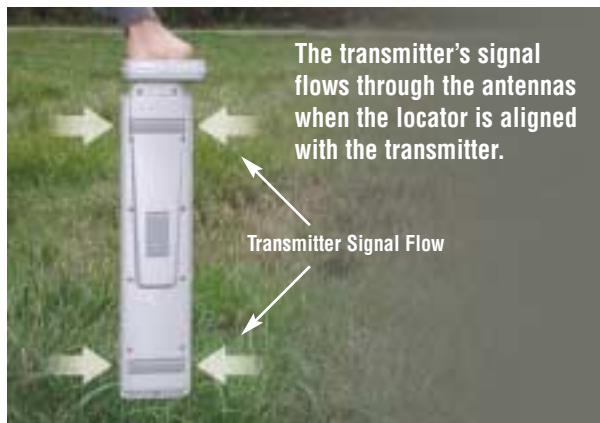
NaviTrack makes locating easy.
Learn to locate with NaviTrack in minutes.

NaviTrack's Six-Antenna Advantage

NaviTrack provides you with all the information you need to perform better – more accurate locates.

Conventional Locators

Conventional locators have 2 or 3 antennas that must be correctly aligned with the transmitter's signal to perform a good locate.



NaviTrack

NaviTrack is equipped with 6 antennas that are always aligned with the transmitter.



Simply power up the NaviTrack and walk directly to the transmitter.

With NaviTrack, locating can be that easy!

"We took it out yesterday to locate a sewer line inside of a building under a concrete slab. BINGO, right away we located and recorded its path in no time. The device is sure easy and fun to use."

*John Cole, president, Carroll Plumbing and Heating, Inc.
Richmond, Virginia*

NaviTrack Up Close

NaviTrack's advanced technology provides you with all the information you need.



Using NaviTrack's Active And Passive Trace Modes, Find And Trace Underground Utilities With Ease.

NaviTrack has two modes to help find underground utilities:

ACTIVE TRACE MODE:
When used with a line transmitter, finds:

- Phone lines
- Water lines
- Cable TV lines
- Other metallic lines

PASSIVE TRACE MODE:
Finds buried power lines.

Prior to excavation, you may want to know if there are underground utilities in the area. NaviTrack's large backlit display provides all the information needed to make line tracing easy.

To trace a line:

- Select Active or Passive Mode
- Select Correct Frequency
- Maintain Solid Line in Crosshairs

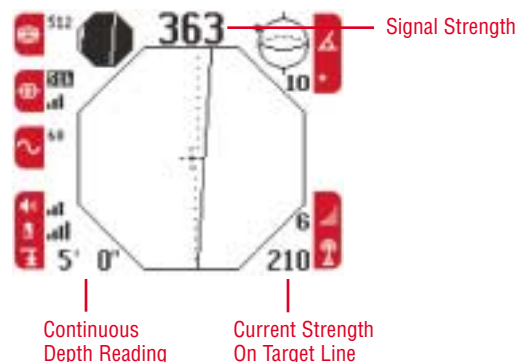
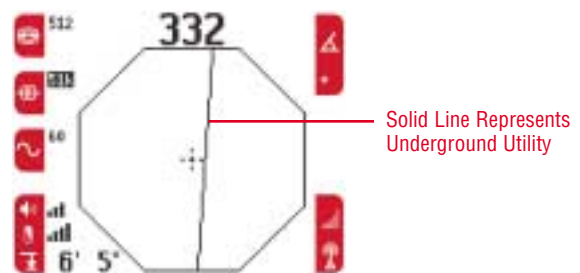
NaviTrack clearly maps the line being traced.

For the advanced user, NaviTrack can continuously display:

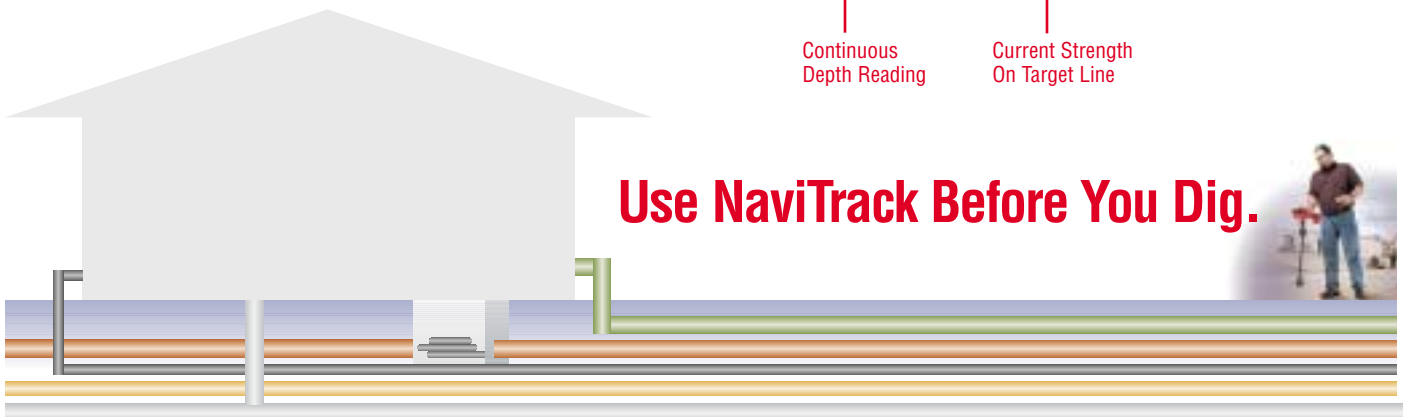
- Depth
 - Signal Strength
 - Current Strength
- Making difficult locates easier.

"It's like being able to see the line under the ground."

*Jason Morgan, Area Supervisor
SM&P Utility Resources, Inc.
Akron, Ohio*



Use NaviTrack Before You Dig.



NaviTrack

Standard Equipment

- NaviTrack Locator
- Hard Case
- Surface Markers and Clip
- Operator's Manual
- 4 C-Cell Batteries

Specifications

Weight: 6 lbs.

Power Source:

4 alkaline or rechargeable C-cell batteries

Standard Frequencies:

Sonde: 512Hz, 33kHz

Active Line Trace: 512Hz, 33kHz, 51kHz

Passive AC Line Trace: 60Hz, 50Hz

Additional Frequencies:

512Hz, 575Hz, 577Hz, 815Hz, 820Hz,
982Hz, 8kHz, 8.1kHz, 8.2kHz, 9.5kHz,
9.8kHz, 27kHz, 29kHz, 33kHz, 38kHz,
51kHz, 52kHz, 65kHz, 76.8kHz, 80kHz,
81kHz, 82kHz, 117.5kHz, 200kHz, 480kHz

Ordering Information

Cat. No.	Description
96967	NaviTrack
14818	Navitrack Transmitter
15323	Flexmitter™ In-Line Transmitter
67227	Remote Transmitter
76507	KD-4000 Line Transmitter
92597	Inductive Signal Clamp



"NaviTrack is way faster. ...easier. With old locators, you would have to walk around 3 or 4 times and even then, you're not too sure. When you're in someone's driveway, it is very important to have an accurate locate."

*Matt Civittolo, Rescue Rooter
Cleveland, Ohio*